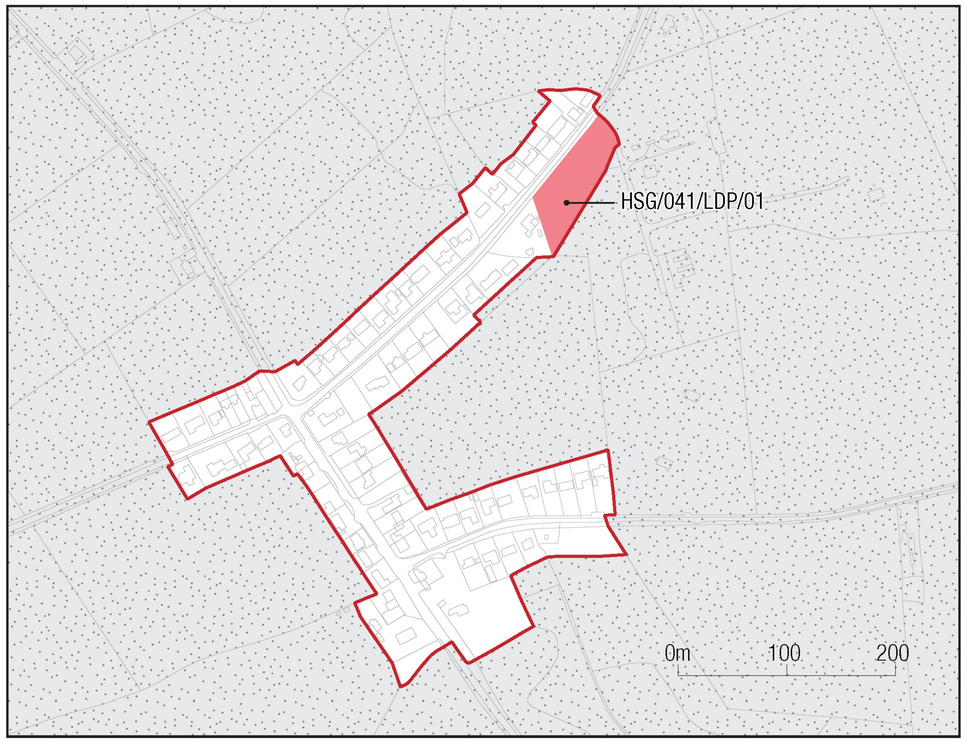

Hayscastle Cross / Croes Cas-lai

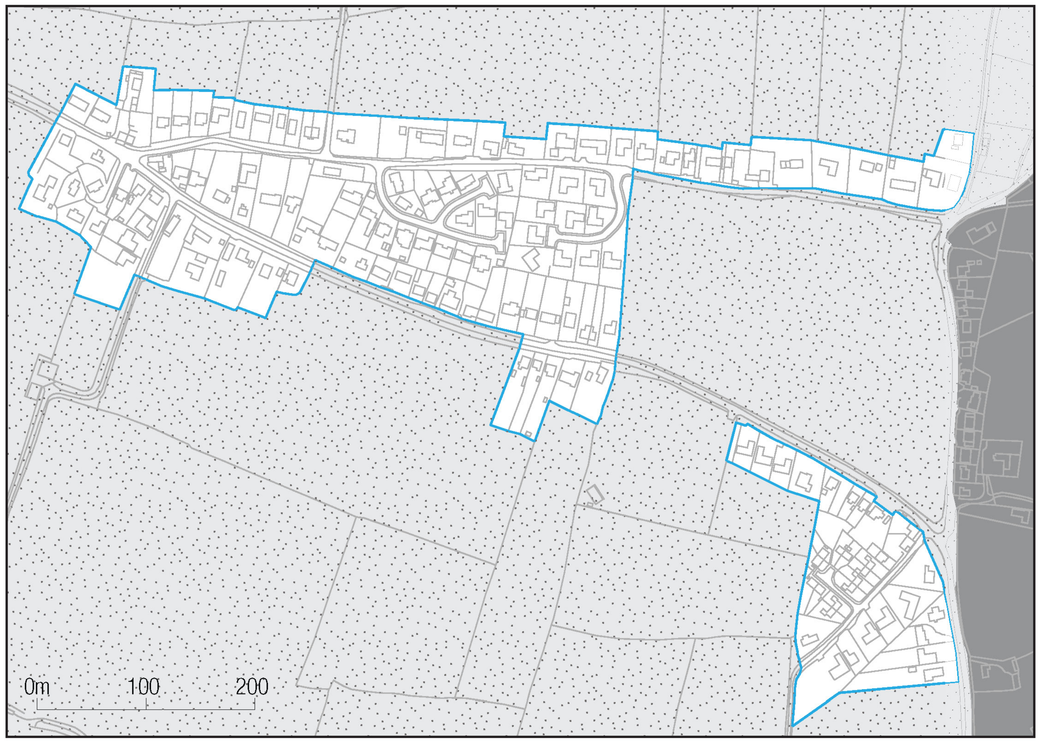

Hill Mountain

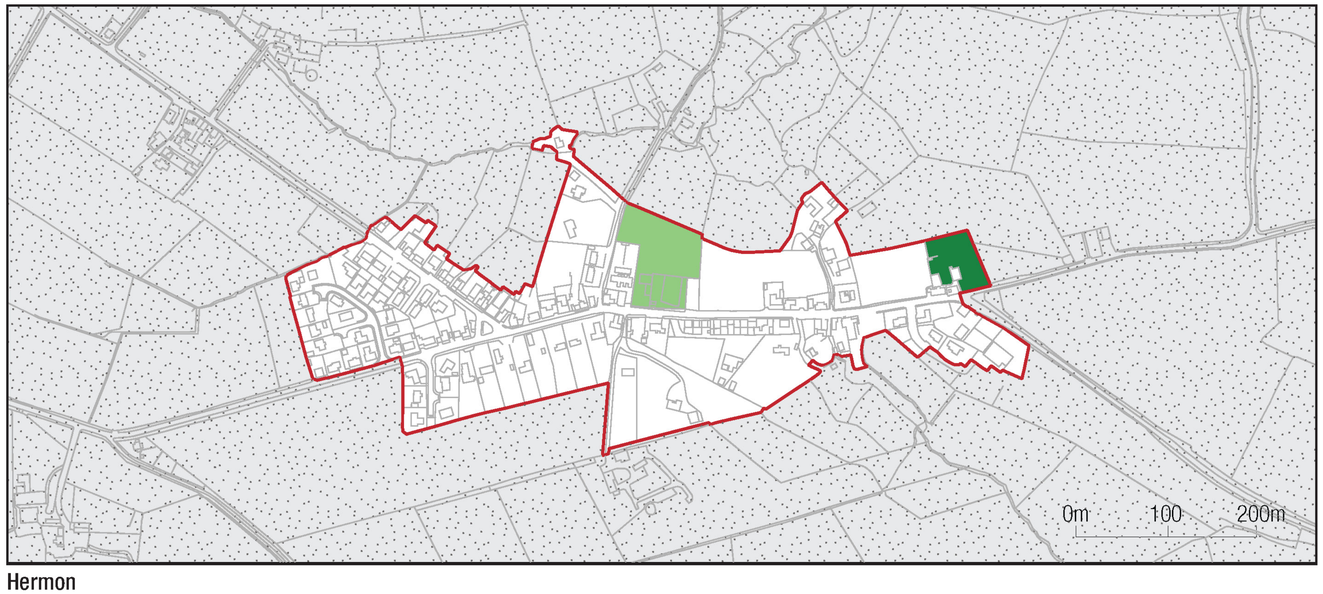

Hermon

Based upon the Ordnance Survey mapping with the permission of the Controller of HMSO © Crown copyright and database rights 2013 Ordnance Survey Licence No. 100023344
Yn seiliedig a'r Ordnance Survey chaniatad Rheolwr Llyfrfa Ei Mawrrhydi © Hawlfraint y Goron a hawliau cronfa ddata 2013 Arolwg Ordnans Rhif Trwydded 100023344